











Pride in Service with Integrity

BROWARD SHERIFF'S OFFICE COUNTYWIDE OPERATIONS

MARINE PATROL UNIT

LIST OF DERELICT AND ABANDON VESSELS

PRIORITY	TYPE	LENGTH (apprx)	COLOR	PHYSICAL LOCATION	LAT / LONG POSITION	REGISTRATION # (if applicable)
1	SAIL	20'	WHITE	DOCKS @ PEV	26 4.711' 80 07.185'	FL4133EA
						
2	SAIL	35'	WHITE	DOCKS AT IT PARKER PARK 901 NE 3 STREET DANIA BCH	26 03.601' 80 07.697'	N/A
						
3	CABIN	20'		4407 SW 25 TR	26 04.0' 80 10.5'	FL0220KN
						



Pride in Service with Integrity

BROWARD SHERIFF'S OFFICE COUNTYWIDE OPERATIONS

MARINE PATROL UNIT

LIST OF DERELICT AND ABANDON VESSELS

PRIORITY	TYPE	LENGTH (apprx)	COLOR	PHYSICAL LOCATION	LAT / LONG POSITION	REGISTRATION # (if applicable)
4 / 5	HULLS	45'		SW 44 AV & DANIA CUT CANAL	26M 04.120' 80 12.129'	N/A



6	TUGBOAT	50'	YELLOW & WHITE	SW 45 TR & DANIA CUT CANAL	26 03.983' 80 12.440'	N/A
---	---------	-----	-------------------	-------------------------------	-----------------------	-----



7	CABIN	45'	WHITE & GRAY	SOUTH FORK NEW RIVER CANAL, JUST NORTH OF DANIA CUT CANAL	26 04.120' 80 12.129'	N/A
---	-------	-----	-----------------	---	-----------------------	-----





Pride in Service with Integrity

BROWARD SHERIFF'S OFFICE COUNTYWIDE OPERATIONS

MARINE PATROL UNIT

LIST OF DERELICT AND ABANDON VESSELS

PRIORITY	TYPE	LENGTH (apprx)	COLOR	PHYSICAL LOCATION	LAT / LONG POSITION	REGISTRATION # (if applicable)
8	CABIN	32'	WHITE	SW 50 ST & DANIA CUT CANAL	26 03.956' 80 12.427'	N/A



9	CABIN	32'	WHITE	4748 SW 34 TR	26 03.812' 80 11.432'	FL4868MN
---	-------	-----	-------	---------------	-----------------------	----------



10	SAIL	22'	BLUE	4648 SW 34 TR	26 03.852' 80 11.435'	FL7884JU
----	------	-----	------	---------------	-----------------------	----------





Pride in Service with Integrity

BROWARD SHERIFF'S OFFICE COUNTYWIDE OPERATIONS

MARINE PATROL UNIT

LIST OF DERELICT AND ABANDON VESSELS

<i>PRIORITY</i>	<i>TYPE</i>	<i>LENGTH (apprx)</i>	<i>COLOR</i>	<i>PHYSICAL LOCATION</i>	<i>LAT / LONG POSITION</i>	<i>REGISTRATION # (if applicable)</i>
11	SAIL	35'	WHITE	SW 45 TR & DANIA CUT CANAL	26 03.981' 80 12.421'	N/A



12 / 13 / 14	SAIL	20'	VARIOUS	SOUTH FORK NEW RIVER & I595	26 05.014' 80 11.068'	UNKNOWN
--------------	------	-----	---------	--------------------------------	-----------------------	---------

